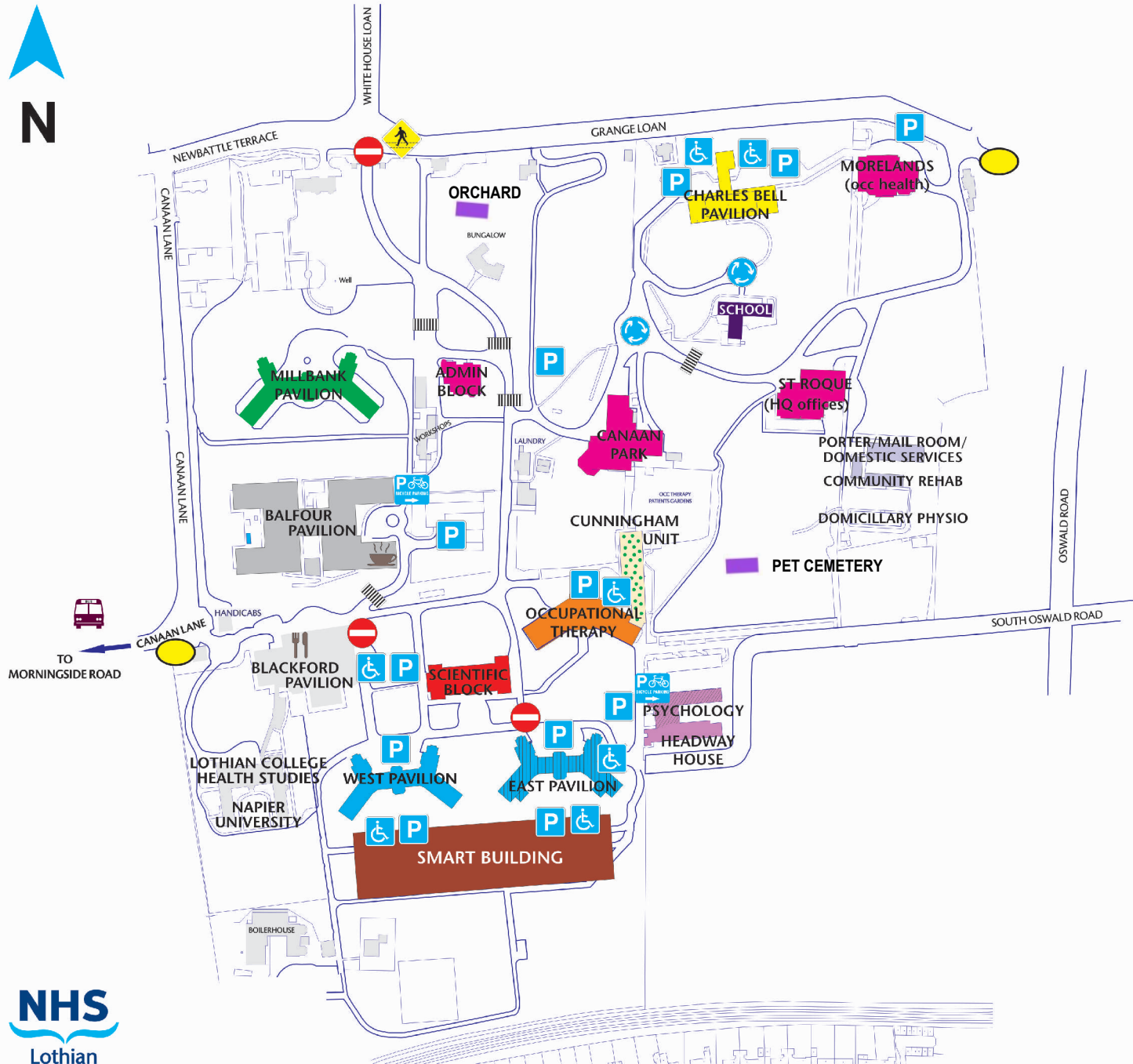


Astley Ainslie Hospital










 No Smoking



PATIENT SERVICES & WARDS

-  MEARS & SUTHERLAND WARDS
-  EAST PAVILION A & B
-  SMART BUILDING (PROSTHETIC & MOBILITY)
-  CHARLES BELL PAVILION
-  MILLBANK A & B
-  OCCUPATIONAL THERAPY
-  DOMESTIC/PORTERING SERVICES/MAILROOM
-  SCIENTIFIC BLOCK
-  BALFOUR PAVILION
-  PSYCHOLOGY
-  CUNNINGHAM UNIT
-  THE SCHOOL

HOSPITAL ADMINISTRATION

-  OCCUPATIONAL HEALTH (MORELANDS)
ST ROQUE
ADMINISTRATION BUILDING
FINANCE & PROCUREMENT
-  Main Entrances
-  WRVS Shop/Café
-  Bus Stop
-  Disabled Parking
-  Pedestrian Crossing
-  Parking Patients/Visitors/Staff
-  Dining Room
-  Parking Patients/Visitors/Staff

Bus routes from city centre

5	Every 15 mins via Leith Street, North Bridge, Marchmont and Morningside.
11, 15/15A, 16, 17	Combine to run every few minutes via Princes Street, Lothian Road, Tollcross, Bruntsfield & Morningside.
23	Every 10 mins via Hanover Street, The Mound, Tollcross, Bruntsfield and Morningside.
For the buses shown above, get off on Morningside Road just past Safeway (Waitrose from June 2008) and continue walking until you reach Canaan Lane on your left. Walk along Canaan Lane on your left. Walk along Canaan Lane until you approach the Hospital straight ahead.	
ROAD	
From the North or South take the city by-pass and exit at the Lothianburn Junction. Follow the road towards the city centre (Comiston Road). Turn right at the crossroads onto Cluny Gardens (Cluny Parish Church on the corner). Drive along Cluny Gardens and turn first left into Canaan Lane. The Hospital is straight ahead as the road bends left and becomes one way in the opposite direction.	